
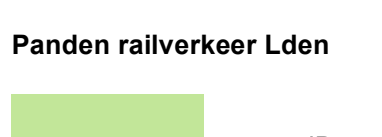

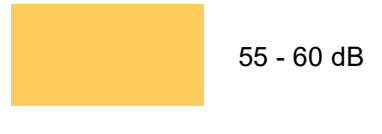

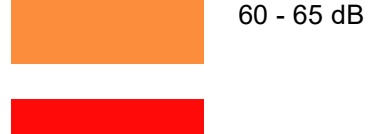

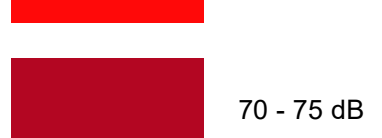
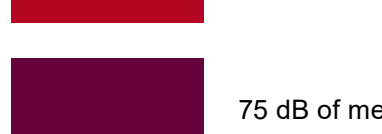



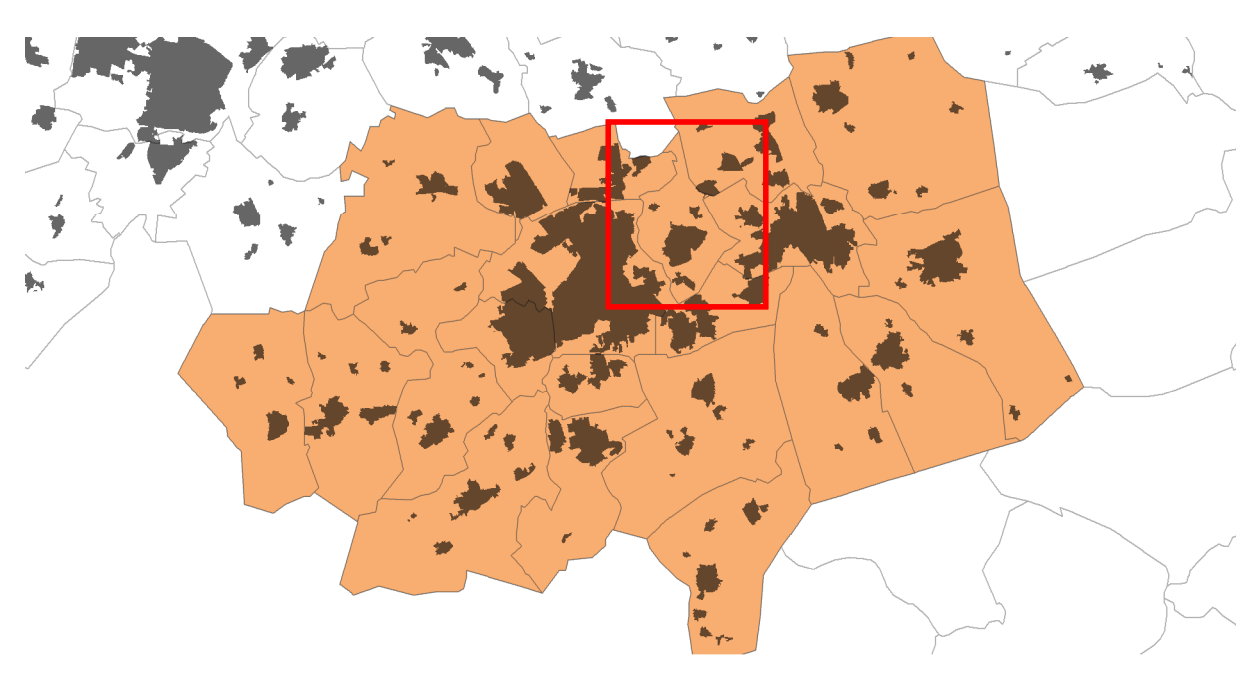


#© ondergrond

Legenda

	Gemeentegrens		Panden railverkeer Lden < 55 dB
	Wegen 2021		55 - 60 dB
	Spoorbaan Nuenen		60 - 65 dB
	Geluidschermen/wallen		65 - 70 dB
			70 - 75 dB
			75 dB of meer
			Niet berekend/niet geluidgevoelig


**OMGEVINGSDIENST
ZUIDOOST-BRABANT**



Opdrachtgever: Gemeente Nuenen
Projectnummer: 288565
Kaartnummer: 8
Datum: juni 2022
Geluidkaart: Gebaseerd op CNOSSOS
Formaat: A0